

Profile

GeoSpatial Technology Division



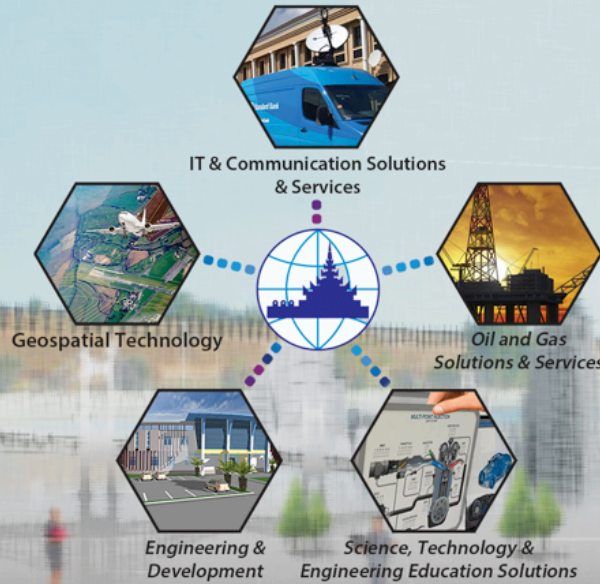
MANDALAY
technology

Technologies for Development

PEOPLE

INNOVATION

SUSTAINABILITY



The Company

Mandalay Technology is the leading technology and engineering company in Myanmar with energetic and capable **people** providing **innovative solutions and services** contributing to the **sustainable development** of the country of Myanmar.

Our Core Values

People
Innovation
Sustainability

Our Motto

“Technologies for Development”

Our Solutions and Services

- Geospatial Solutions and Services
 - GIS/ Mapping
 - Remote Sensing
 - Topographic Surveying
 - Geotechnical Investigation
 - Hydrological and Marine Survey
- IT & Communication Solutions and Services
- Science, Technology and Engineering Education Solutions
- Oil & Gas Solutions & Services
- Engineering and Development

We are **energetic** and **innovative** professionals with various backgrounds;

- GIS / Remote Sensing Professionals
- IT and Communication Specialists
- Project Managers
- Geologists
- Returnees
- Ex-Government Officials
- Development Specialists
- Entrepreneurs/ Intra-preneurs
- Accounting and Finance Specialists
- Engineers and Architects

Leader in GeoSpatial Industry

Geospatial Solutions and Services

- GIS Solutions and Services
- Remote Sensing Applications
- Surveying/ Mapping
- Geotechnical Investigation
- Hydrological and Marine Survey

Our Geospatial Technology Partners



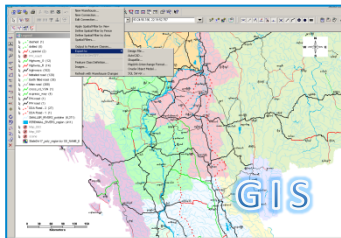
Aerial
Photography

Satellite Image
processing

Field Survey

Hydrographic
Survey

GeoTechnical
Survey



River GIS

Transportation GIS

Health GIS

Schools GIS

Irrigation GIS

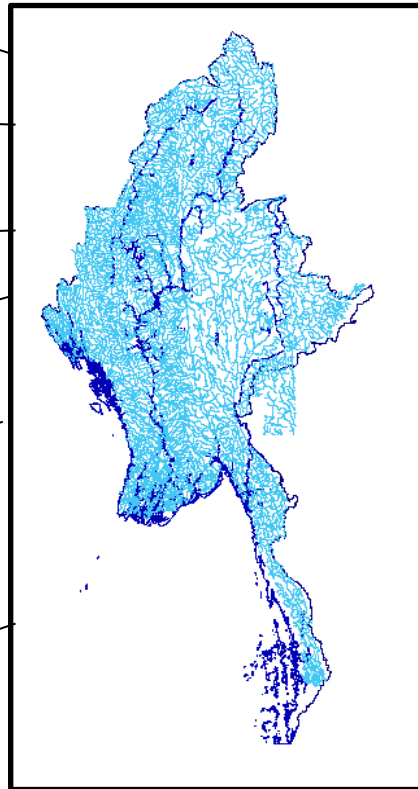
Flood Risk Mapping

Archaeological GIS

Rice Yield Forecasting

Forestry GIS

Earthquake Mapping



We work with multi-stakeholders to
bring about the positive changes
using the geospatial technologies.

Web-GIS Seminar
and Workshop.



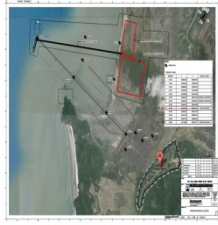
GIS Seminar and Workshop.
At Yangon University

PEOPLE

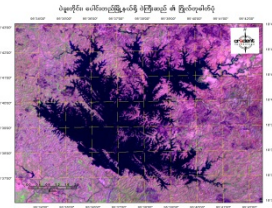
INNOVATION

SUSTAINABILITY

Leader in GeoSpatial Industry



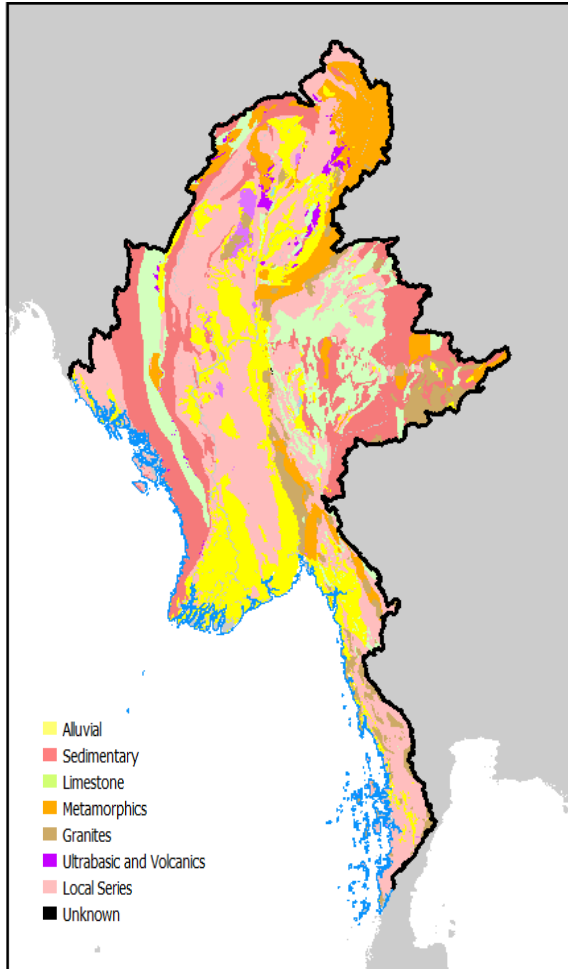
River Changes Analysis and Mapping



Irrigation GIS & Mapping




Aeronautical
GIS & Mapping



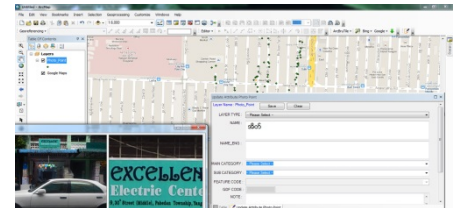
Hydrographic Charting




Aerial Photography



Myanmar GIS (Roads, Railways, Rivers, States, Divisions, Cities, Towns, Villages, Boundaries,...)



POI names and addresses of the whole Myanmar for web and GPS navigation



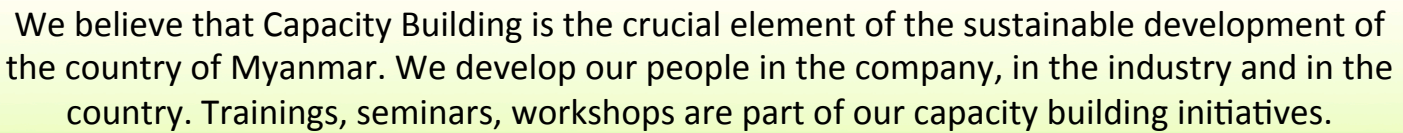
Digital Photogrammetry, Satellite Image Processing, DEM, DTM, Route Selection for Roads and Railways

PEOPLE

INNOVATION

SUSTAINABILITY

CAPACITY BUILDING FOR NATION BUILDING



GIS and Remote Sensing Technologies for
Disaster Risk Reduction
(သဘာဝဘေးအန္တရာယ်ဆိုးကျိုးများ လျော့ချရေးအတွက်
GIS နှင့် Remote Sensing နည်းပညာသင်တန်း)

- GIS Database of Elements for Disaster Risk Reduction
- GIS and Remote Sensing Application for Disaster Risk Reduction
- Disaster Monitoring and Management using Remote Sensing and GIS



Sector	Percentage
Government Employees	64%
NGOs	18%
Students	10%
Private Sector	5%
Individuals	3%



Leader in GeoSpatial Industry

OUR CUSTOMERS



ကြေးတိုင်နှင့်မြေစာရင်းဦးစီးဌာန
(Settlement and Land
Records Department)
ရေအရင်းအမြစ်
အသုံးချရေးဦးစီးဌာန
(Water Resources
Utilization Department)
ဆည်မြောင်းဦးစီးဌာန
(Irrigation Department)



မြေတိုင်းဦးစီးဌာန
(Survey Department)
သစ်တောဦးစီးဌာန
(Forest Department)



မြန်မာ့ရေနံနှင့်
သဘာဝဓာတ်ငွေ့
လုပ်ငန်း
(Myanmar Oil and
Gas Enterprise)



ရန်ကုန်မြို့တော်စည်ပင်
သာယာရေးကော်မတီ
(Yangon City
Development
Committee)



မြို့ရွာနှင့်အိုးအိမ် ဖွံ့ဖြိုး
တိုးတက်ရေး ဦးစီးဌာန
(Department of
Human settlement
and Housing
Development)



DPS မြေပုံထုတ်ဝေရေးအဖွဲ့
(Designs Printing Services)




မြန်မာ့စီးပွားရေး
ကော်ပိုရေးရှင်း
(Myanmar
Economic
Cooperation)



ရန်ကုန်တက္ကသိုလ်
(Yangon University)



မန္တလေးတက္ကသိုလ်
(Mandalay University)



တောင်ငူတက္ကသိုလ်
(Taungoo University)



Department of Water Resources
and Improvement of River System



Japan International
Cooperation Agency (JICA)



Wildlife
Conversation
Society



သိပ္ပံနှင့်နည်းပညာဝန်ကြီး ဌာန



မန္တလေးမြို့တော်စည်ပင်
သာယာရေးကော်မတီ
(Mandalay City
Development
Committee)



မြန်မာ့မီးရထား
(Myanma Railway)



မကွေးတက္ကသိုလ်
(Magway University)



Toyo Thai Corporation



နယ်စပ်ရေးရာ
ဝန်ကြီးဌာန



Food and Agriculture Organization
of the United Nations



World Health
Organization



DAEWOO
INTERNATIONAL

PEOPLE

INNOVATION

SUSTAINABILITY

Leader in GeoSpatial Industry

OUR CUSTOMERS



Myanmar Port Authority



MYANMA FIVE STAR LINE
THE NATIONAL FLAG CARRIER YOU CAN RELY ON



လေကြောင်းညွှန်ကြားရေးမှူးဦးစီးဌာန
(Department of Civil Aviation)



Shwe Taung Group



ကျန်းမာရေးစီမံကိန်းဦးစီးဌာန
(Department of Health Planning)



ပြည်သူ့အင်အားဦးစီးဌာန
(Department Of Population)



United Nations Population Fund

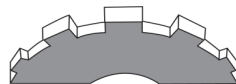
ကမ္ဘာ့ကုလသမဂ္ဂ လူဦးရေရံပုံငွေအဖွဲ့
(United Nation Fund for Population Affairs)



Myanmar Ivanhoe Copper
Company Limited (MICCL)



တပ်မတော်နည်းပညာတက္ကသိုလ်
(Defense Services Technological Academy)



Amata Corporation (Thailand)



Ministry of Education
(MOE)



WRUD

NIPPON KOEI

PEOPLE

INNOVATION

SUSTAINABILITY



MANDALAY
t e c h n o l o g y

Technologies for Development

Growing with Changes

Serving the Country

For the Sustainable Development

Contact Us:

Mandalay Technology

Unit 7 Building 1

Myanmar Info-Tech (MICT Park), Hlaing Township

Yangon Myanmar

Tel/ Fax: +95-1-652285 ~ 86

www.mandalay-technology.com

info@mandalay-technology.com



PEOPLE

INNOVATION

SUSTAINABILITY